



Design and cartography 2024 | max2.at

MTB An absolute classic: the region's first signposted MTB trail.

Although the route never gets particularly high (the top of the tour is just 420 metres), the ascents add up on this almost 70 km long loop. Cycling constantly up and down along different surfaces, you pass by olive groves and vineyards, between apple orchards and along the river Sarca, visiting a variety of different villages as you go. This gives you a real feel for the Garda Trentino region between the northern shore of Lake Garda and the village of Sarche in the Valle del Sarca. If you don't want to do the whole route, there are shortcuts at Arco and at Pietramurata that cut the distance down to 32.6 and 59.4 km respectively, both of which still provide an absolutely wonderful day out.

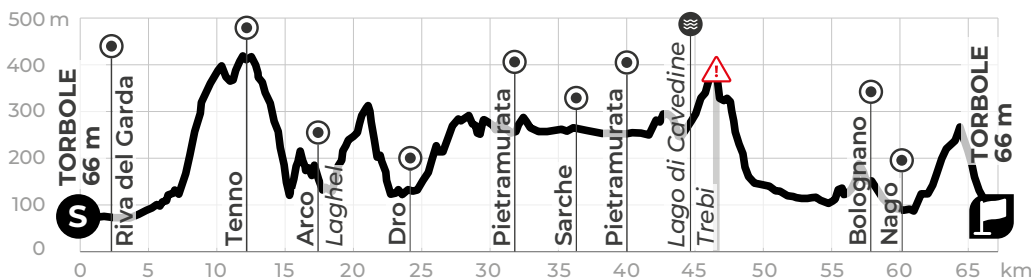
Get your GPX





Scan!



Click!




67,2 km

1740 m

112 NUMERO EMERGENZA
NOTRUF
EMERGENCY NUMBER