

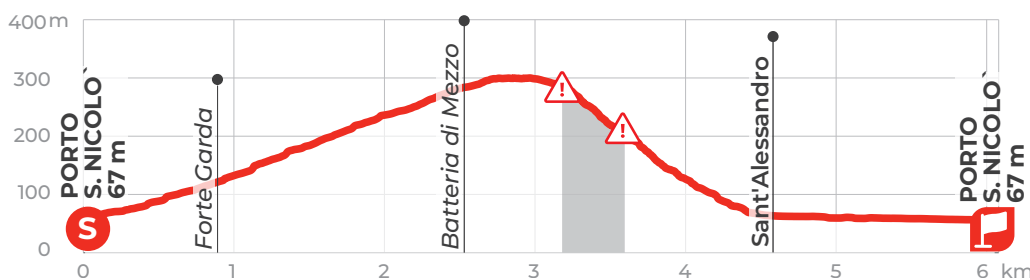


**Short circuit on the prominent outcrop between Riva del Garda and Torbole.**

Monte Brione is unusual in many ways. Its location right on the northern shore of Lake Garda in the middle of a plain, its numerous emplacements from the First World War and its unique flora and fauna make the lowest mountain in Trentino a very special place indeed. The circuit starts at Porto San Nicolò and leads up Monte Brione through olive groves on not very steep tarmacked paths. There are a number of opportunities to visit the First World War emplacements and other vantage points. Once you reach the highest point of the tour, a short but very challenging rocky trail begins. If you're not entirely adept with your bike, it's better to cycle back the way you came. If you do choose the trail, it's followed by steep concrete paths down to Sant'Alessandro, then cycle paths and minor roads back to the starting point.



**GET YOUR GPX**

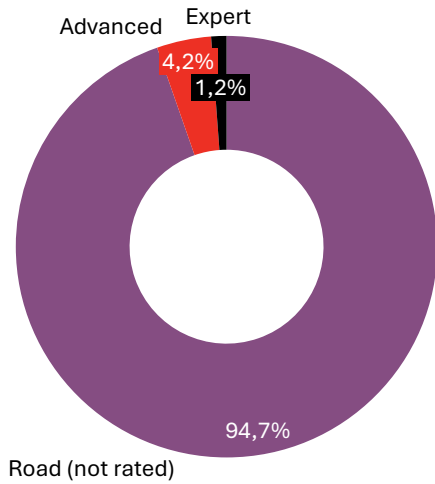


↔ 6,1 km  
Ⓜ 240 m

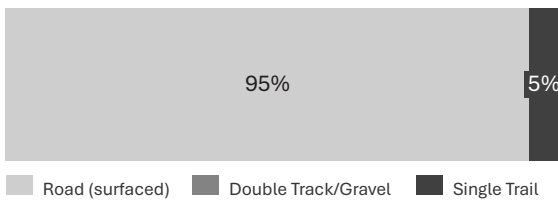
**112** NUMERO EMERGENZA  
NOTRUF  
EMERGENCY NUMBER

### Details on Technical Difficulty

The single trail in the route is predominantly Red (Advanced) with few sections of Black (Expert).



### Shares of Single Trails and Double Tracks/Gravel Roads



### Details on Exposure



The route contains sections with exposure level Blue – High risk of serious injury in case of a fall off the trail.

### Details on Wilderness



Mobile reception everywhere.



The route is not remote.



Frequent fountains.



Dangerous wildlife can be met.

More info on  
the ITRS

