

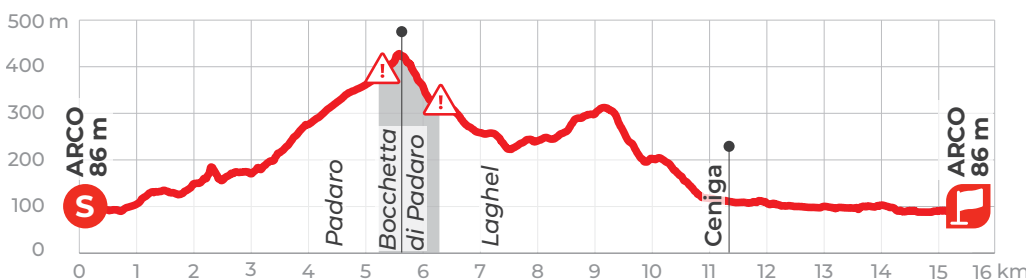


**Short, intense tour near Arco.**

Start next to the old town and ascend to Arboreto di Arco, a beautifully laid out arboretum, then cycle on alternating gravel and concrete paths along the sunny south-facing slopes enjoying views through olive groves until you reach the road to San Giovanni al Monte. Follow this until shortly after the village of Padaro, where a small path branches off to the right. The subsequent trail down to Laghel packs a punch: steep, gravelly, technically demanding – definitely not for beginners. The ride to the church of Santa Maria di Laghel is then easier, after which is another short, not too steep climb and a descent down into Valle del Sarca, which you reach at the historically important Ponte Romano near Ceniga. It's then flat and leisurely along the river back to the starting point in Arco.



**GET YOUR GPX**

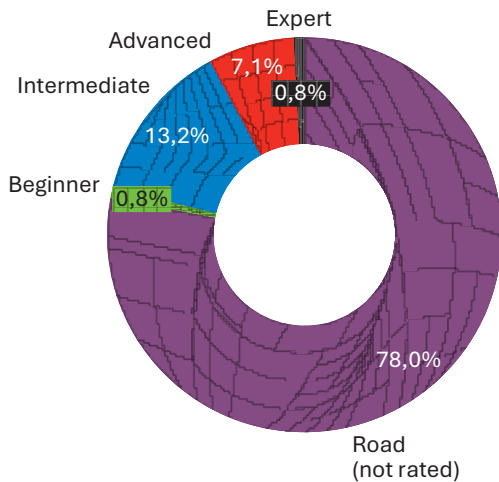


↔ 16 km  
Ⓜ 530 m

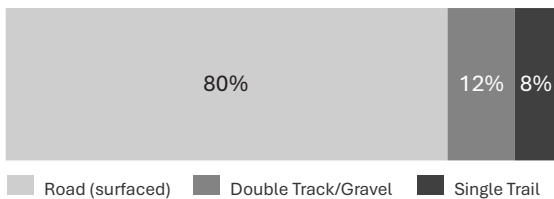
**112** NUMERO EMERGENZA  
NOTRUF  
EMERGENCY NUMBER

### Details on Technical Difficulty

Many Blue (Intermediate) and Red (Advanced) sections, with few sections of Black (Expert).



### Shares of Single Trails and Double Tracks/Gravel Roads



### Details on Exposure



The route contains sections with exposure level Red– Life threatening consequences in case of a fall off the trail.

Please see the map for the locations

### Details on Wilderness



Mobile reception not everywhere but above 70% of the route.



The route passes remote areas. It can take you more than 1 hour to walk to the next public road.



Water is limited, some fountains along the route, planning required of the amount of water that you carry (longest distance without drinking water 7 to 25 km).



Dangerous wildlife can be met.



Route contains zones with high probability of rockfall. Avoid it, e.g., during heavy rain.

More info on  
the ITRS

